

National
Native Title
Tribunal

INDIGENOUS LAND USE AGREEMENT

Yi-Martuwarra Ngurrara & Larrawa ILUA

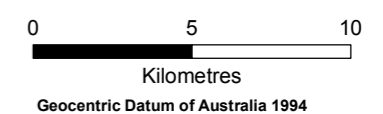
Legend

- ILUA Area
- WAD25/2012 Yi-Martuwarra Ngurrara (WC2012/002)

Land Tenure


Freehold is uncoloured

- Pastoral Lease
- Reserve/Park
- Unallocated Crown Land



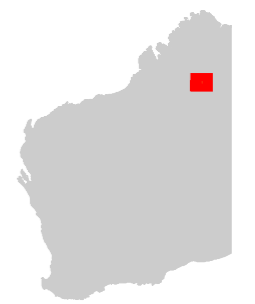
Prepared by:
Geospatial Services, National Native Title Tribunal
29/06/2017

Data Sources:
Agreement boundary compiled by National Native Title Tribunal based on information or instruction provided by the applicants.
Application boundary data compiled by NNTT or sourced from Landgate (WA).
Non-Freehold data sourced from Landgate, WA (February 2017)



With the exception of the Commonwealth Coat of Arms and where otherwise noted, this map is provided under a Creative Commons Attribution 4.0 International license: <https://creativecommons.org/licenses/by/4.0/>

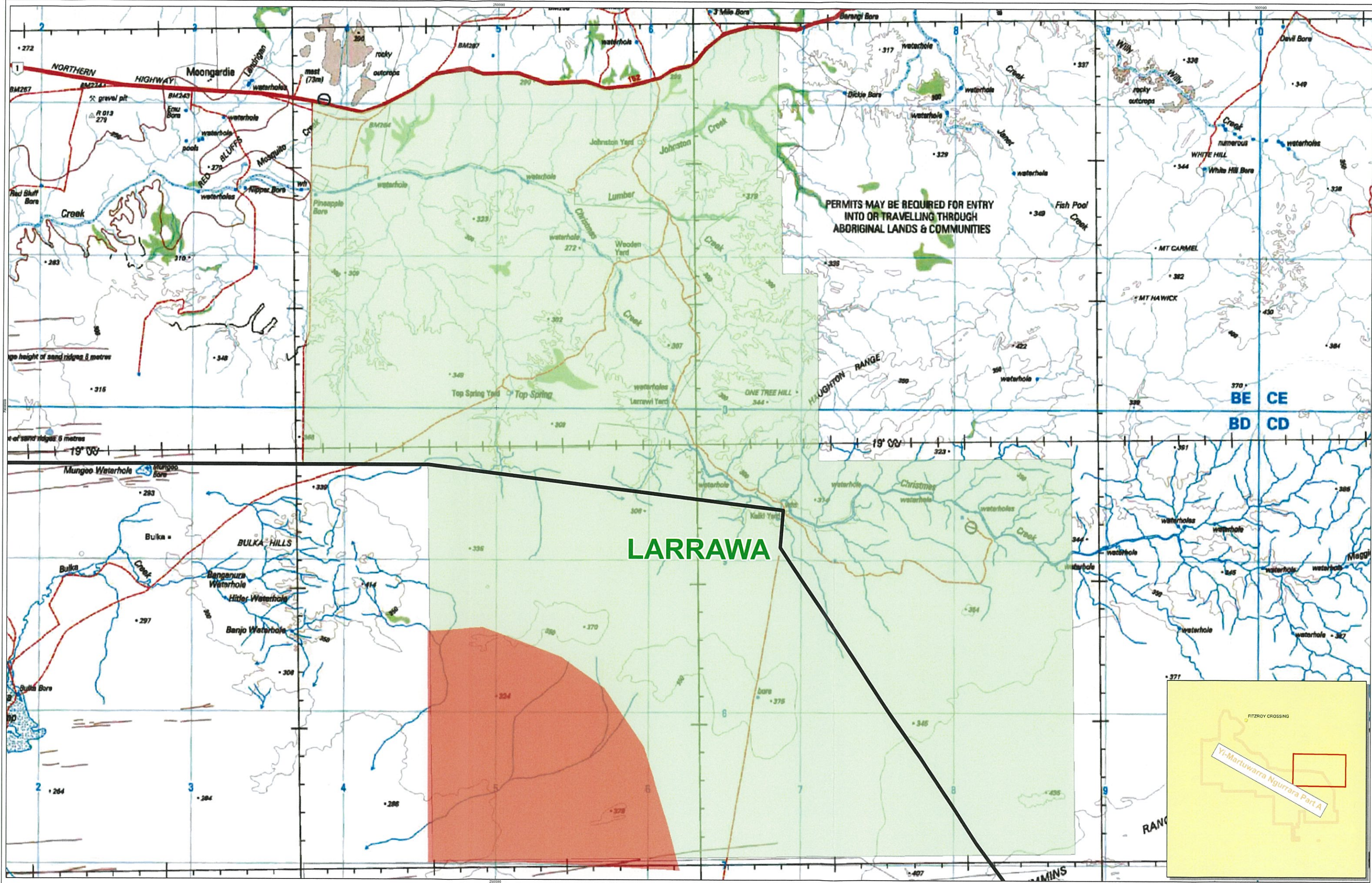
© Commonwealth of Australia 2017
The Registrar, the National Native Title Tribunal and its staff, members and agents and the Commonwealth (collectively the Commonwealth) accept no liability and give no undertakings guarantees or warranties concerning the accuracy, completeness or fitness for purpose of the information provided.
In return for you receiving this information you agree to release and indemnify the Commonwealth and third party data suppliers in respect of all claims, expenses, losses, damages and costs arising directly or indirectly from your use of the information and the use of the information you obtained by any third party.



**WAD25/2012
Yi-Martuwarra Ngurrara
(WC2012/002)**

Yi-Martuwarra Ngurrara & Larrawa ILUA

WI2020/010 Yi-Martuwarra Ngurrara Larrawa Pastoral Access Agreement
Annexure A Maps
Page 1 of 2



1:110,000(at A0)
 0 1 2 4 6 8
 Kilometers
 Map Projection: Transverse Mercator
 Horizontal Datum: Geocentric Datum of Australia (GDA)
 Grid: Map Grid of Australia 1994, Zone 52



Legend

- Yi-Martuwarra Nurrara Claim
- Larrawa_NoNoticeArea
- Larrawa Pastoral Lease

WI2020/010 Yi-Martuwarra Nurrara Larrawa Pastoral Access Agreement
 Annexure A Maps
 Page 2 of 2



Larrawa Pastoral Lease No Notice Areas

Date 27/09/2018
 Drwn ACH
 Rev 0